













Princes Park Guide Map

 Extent of Park Area	 Trees & Shrubs	 National Cycle Network - Route 21
 Main Entrances	 Seat / Picnic Table	 Café
 Footpath / Steps	 Playground	 Public Convenience (including disabled)
 Cyclepath	 Miniature Golf	 Bus Stop

250 metres

North arrow

